DU BUREAU AU *CLIMAT URBAIN*

QUAND LA TRANSFORMATION DU PARC TERTIAIRE DEVIENT UNE RESSOURCE POUR LA VILLE

Plan de situation - 1 : 10'000

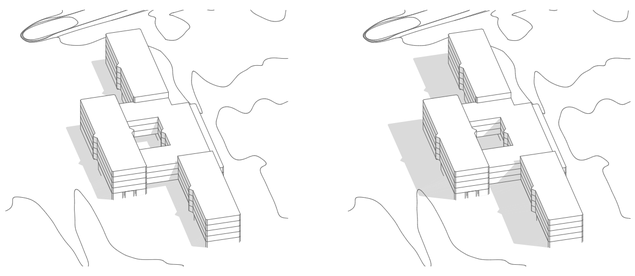

Ombres portées - 21/06 à 13h36 Ombres portées - 21/09 à 13h36

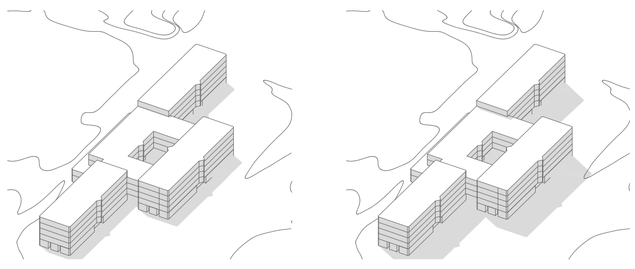

Ombres portées - 21/06 à 13h36 Ombres portées - 21/09 à 13h36

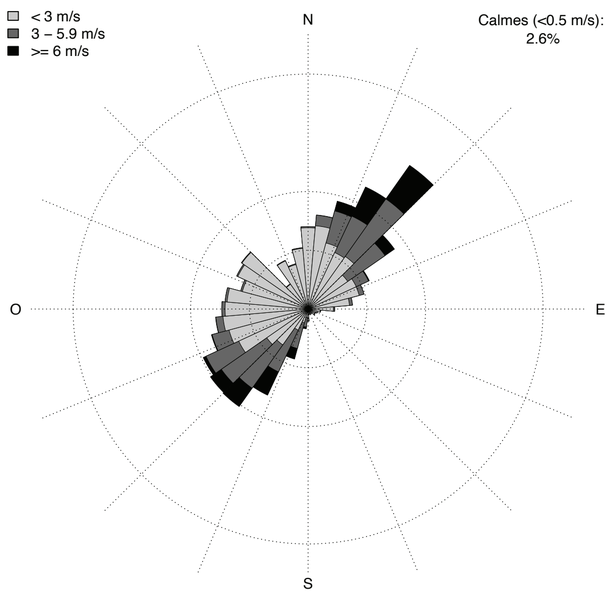

Rose des vents moyens sur une année - Genève

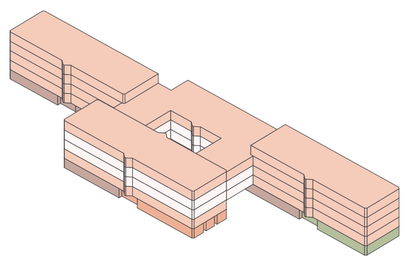

Pharmacie et crèche
Bureaux vacants
Bureaux
Salle de sport

Schéma de la répartition actuelle

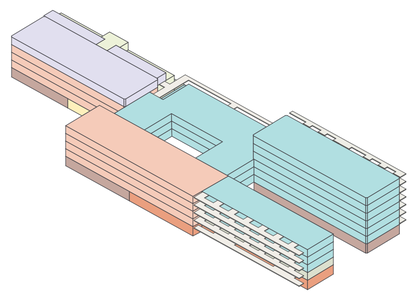

Espaces publics couverts
Logements
Commerces, restaurants, bars
Salle de sport
Bureaux
Espace culturel

Schéma de la répartition projetée

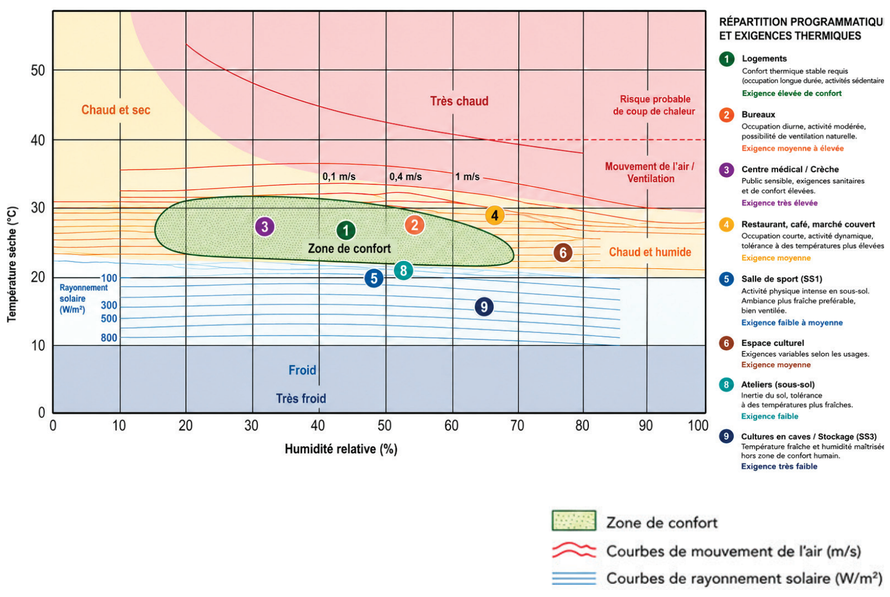

Graphique de la zone de confort selon Victor Olgyay

Schéma de gabarit Route de Chancy

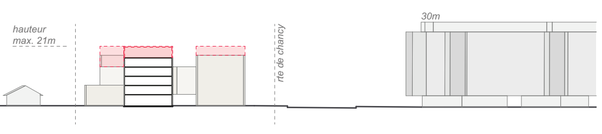

Schéma de gabarit Route du Pont Butin

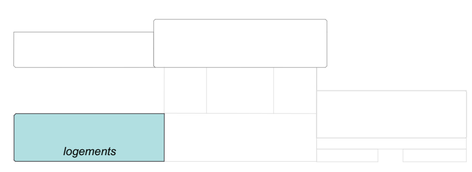

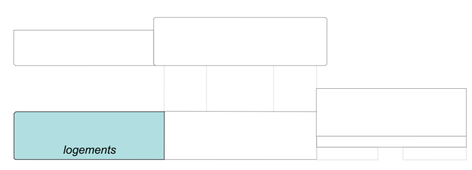



Température ressentie - État actuel

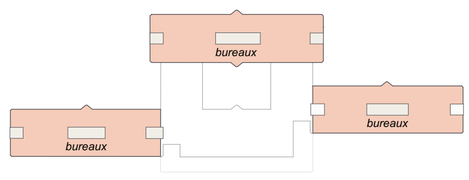

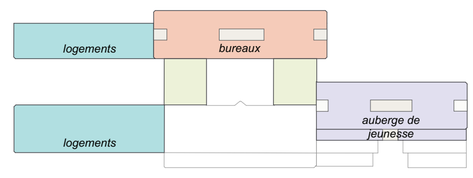

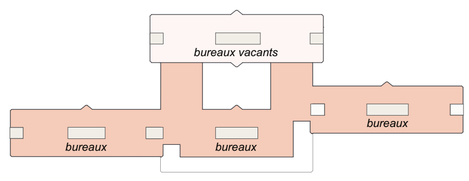

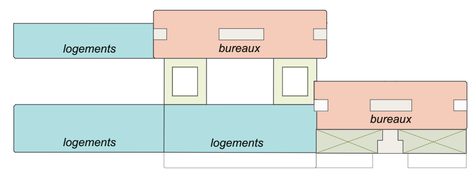

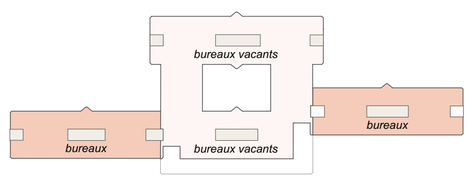

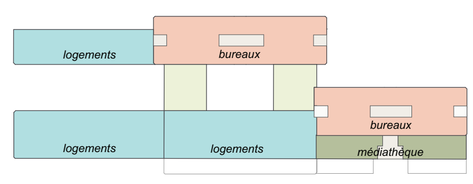



Température ressentie - 2050 / 2075

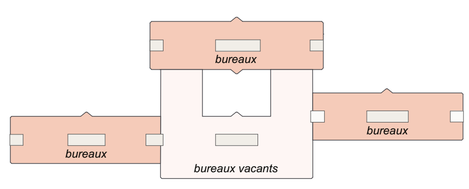

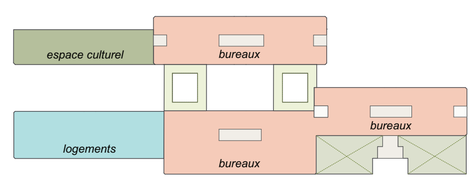

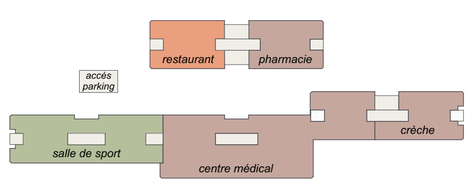

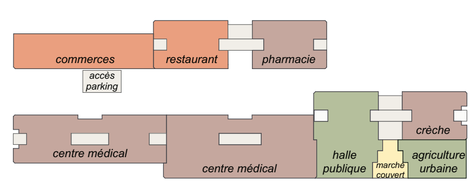

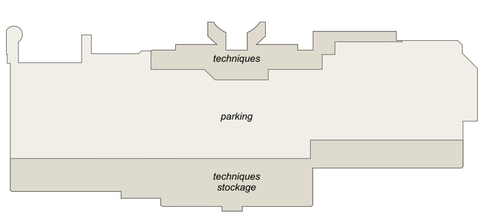

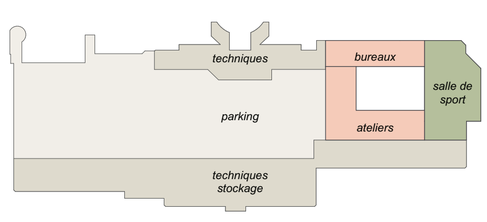



Température ressentie - Projetée

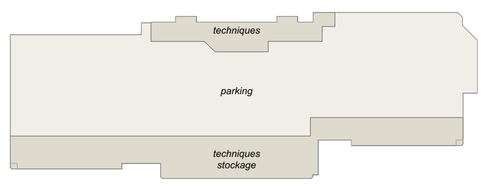

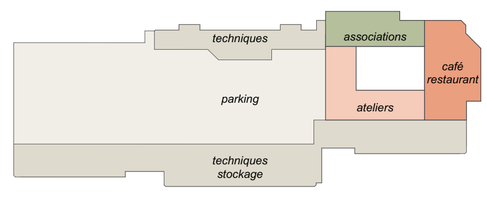

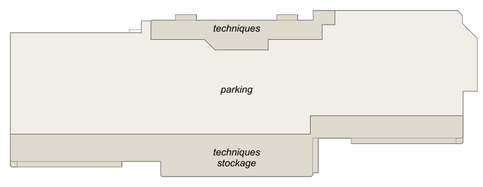

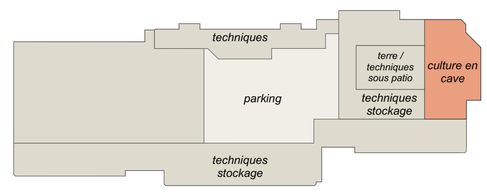

Schéma de la répartition actuelle

Schéma de la répartition projetée